

Application by Net Zero Teesside Power Limited and Net Zero North Sea Storage Limited for an Order Granting Development Consent for the Net Zero Teesside Project

CATS North Sea Limited Response to the Examining Authority’s First Written Questions

Submitted for Deadline 2: 9 June 2022

Planning Inspectorate Ref: EN010103

Registration Identification Ref: 20029916

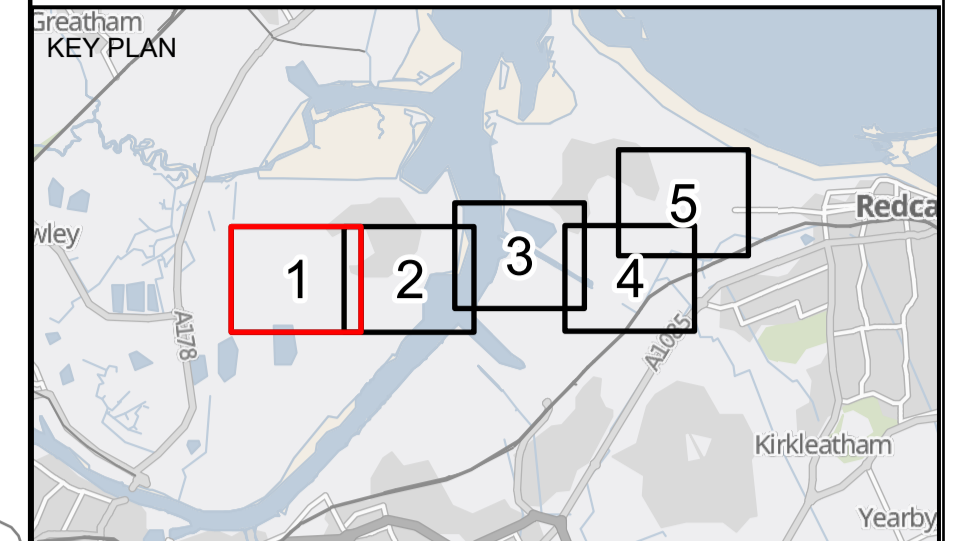
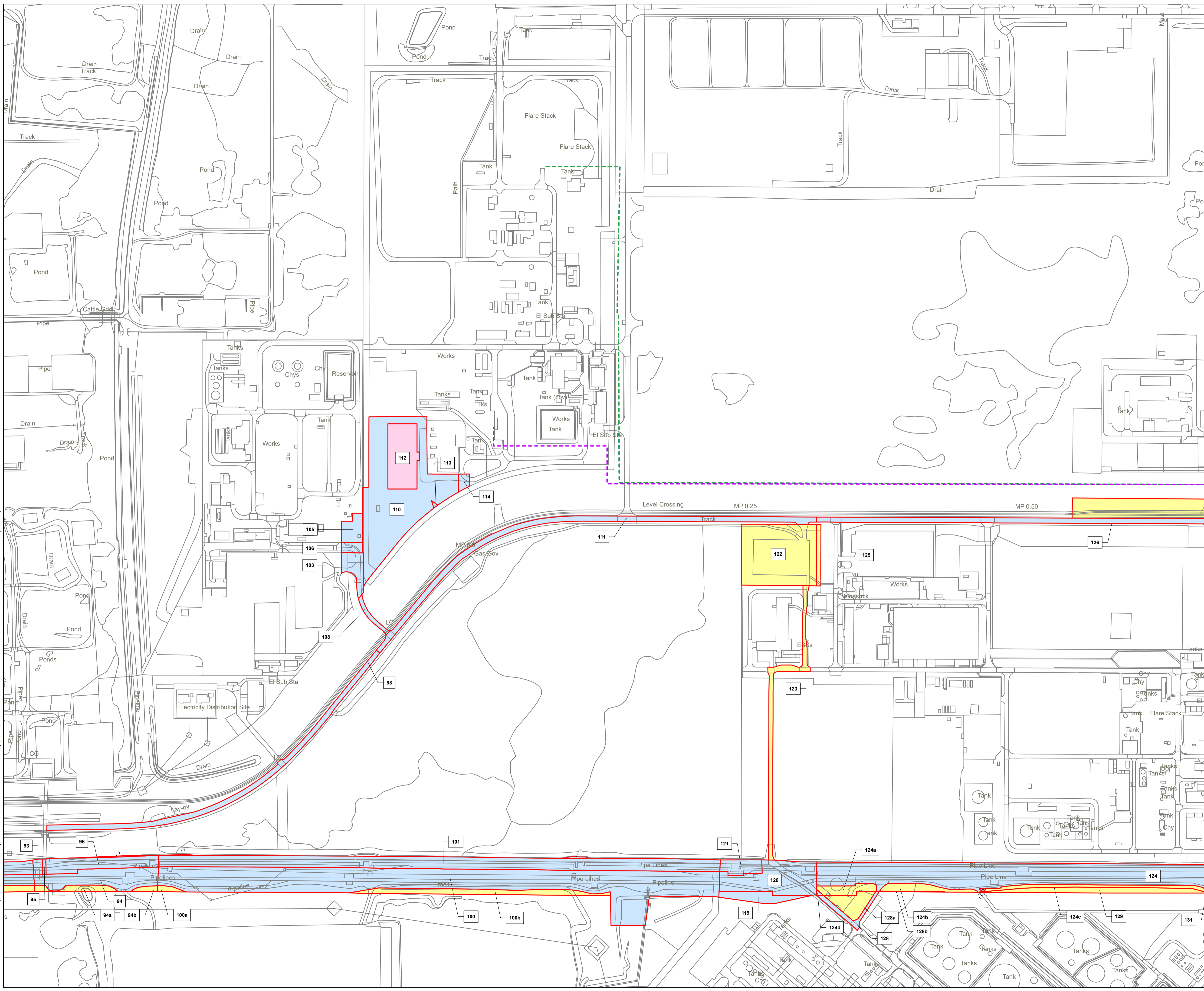
ExQ1	Question	Response
CA.1.8	<p>A number of APs in their RRs and ASs [including but not limited to RR-001, RR-010, RR-012, RR-013, RR-014, RR-016, RR-017, RR-018, RR-019, RR-021, RR-022, RR-028, RR-030, RR-031, RR-032, RR-033, RR-034, RR-038 and AS-046] set out comments in relation to CA and TP however in numerous instances it is unclear where their operations or rights are located.</p> <p>Please could the APs listed and any others who have commented:</p> <p>i) supply a plan, overlaid with the NZT Order land, showing the location of their operations and plots affected; and</p> <p>ii) where possible, identify the general use of each affected plot</p>	<p>Appendix 1 of this response includes five plans showing the following infrastructure forming part of CATS North Sea Limited’s operations overlaid against the NZT Order Land:</p> <ul style="list-style-type: none"> i) 36" CATS Pipeline ii) Navigator 6" C5 Pipeline iii) Sabic 6" C5 Pipeline
CA.1.10	<p>RR-017 section 4 refers to plot 112, and section 7 refers to protective provisions in part 5 of Schedule 12 of the dDCO.</p> <p>CATS North Sea Ltd is asked to clarify how the acquisition of this plot could harm its current and future operations. In answering please provide further information to justify your comments regarding protective provisions – in what way are they inadequate and what are the risks?</p> <p>Also see question CA.1.8.</p>	<p>CATS North Sea Limited’s concerns are detailed in full in its Written Representation submitted at this Deadline 2. However, by way of example and to illustrate some of the inadequacies:</p> <p>(a) Paragraph 58(2) of Schedule 12 of the draft DCO sets out that CNSL must be able to reasonably demonstrated that the Project would “significantly adversely” affect the safe operation of the CATS pipelines before they can withhold their consent to works plans. Given the nature of the CATS pipeline and its status as a Major Hazard gas pipeline, any adverse impact on the</p>

		<p>ability for CATS to operate it safely is unacceptable and represents a potential danger to life.</p> <p>(b) Restrictions on use of explosives for blasting should be restricted over a wider area than is contained in the protective provisions.</p> <p>(c) Provision should be made for monitoring for any damage to the pipeline while works are ongoing and detailing steps that must be taken if damage occurs.</p> <p>(d) If the powers contained in Part 5 of the draft DCO that allow the Applicant to restrict or extinguish private rights in land are exercised in relation to the CATS pipeline, that could adversely impact CNSL's ability to operate and maintain the CATS pipeline. Those powers should not be exercisable in relation to any rights relating to CATS.</p>
--	--	--

Appendix 1

Plans of CATS North Sea Limited infrastructure plan overlaid with the NZT Order land

Plot Date: 07 June 2022 09:44
 File Name: C:\Users\NHC\Arden Management Ltd\Arden Management Ltd\Projects - P16 - GIS & CAD Files (2\026_ARDG_TCCC\KMLand Plans\026_ARDG_TCCC_LP_026_ARDG_TCCC_CATS_LP_Pipelines.aprx



- Key**
- Order Land - the area within which powers of compulsory acquisition and to take temporary possession can be exercised
 - Order Land - New Rights to be compulsorily acquired and in relation to which it is proposed to extinguish easements, servitudes and other private rights.
 - Order Land - Freehold to be compulsorily acquired and in relation to which it is proposed to extinguish easements, servitudes and other private rights.
 - Order Land - Temporary use of land and in relation to which it is proposed to extinguish easements, servitudes and other private rights.
- Pipelines**
- 36" CATS Pipeline
 - Navigator 6" C5 Pipeline
 - Sabic 6" C5 Pipeline

© Crown copyright and database rights 2020 Ordnance Survey 0100031673. You are permitted to use this data solely to enable you to respond to, or interact with, the organisation that provided you with the data. You are not permitted to copy, sub-licence, distribute or sell any of this data to third parties in any form.
 GB Background: Contains OS data © Crown Copyright and database right 2020. Contains data from OS Zoomstack

Client: **Net Zero Teesside**

Clients: **NZT Power Limited & NZNS Storage Limited**

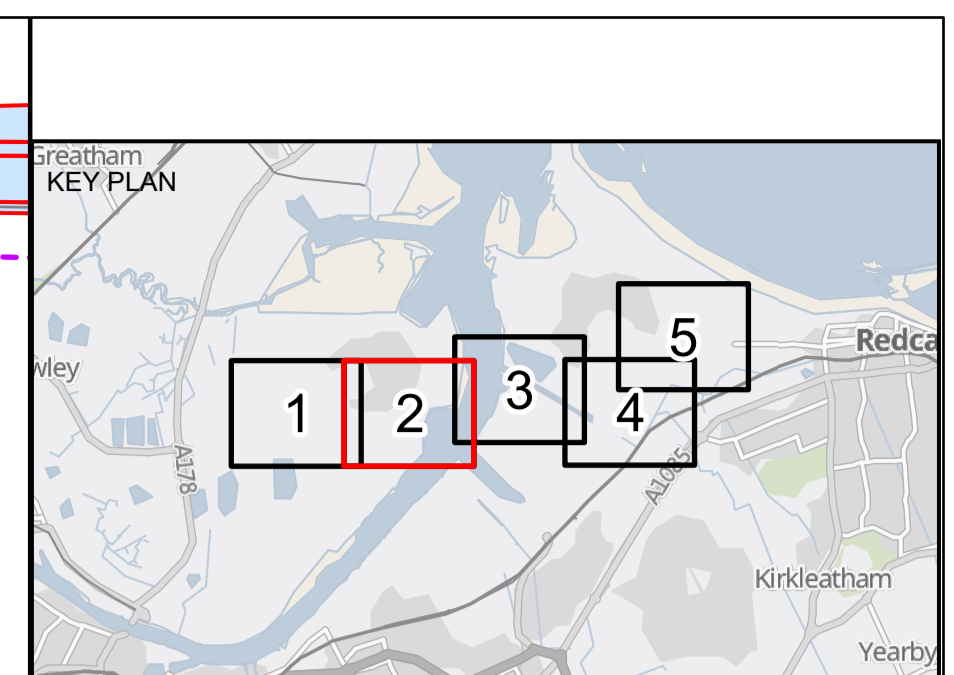
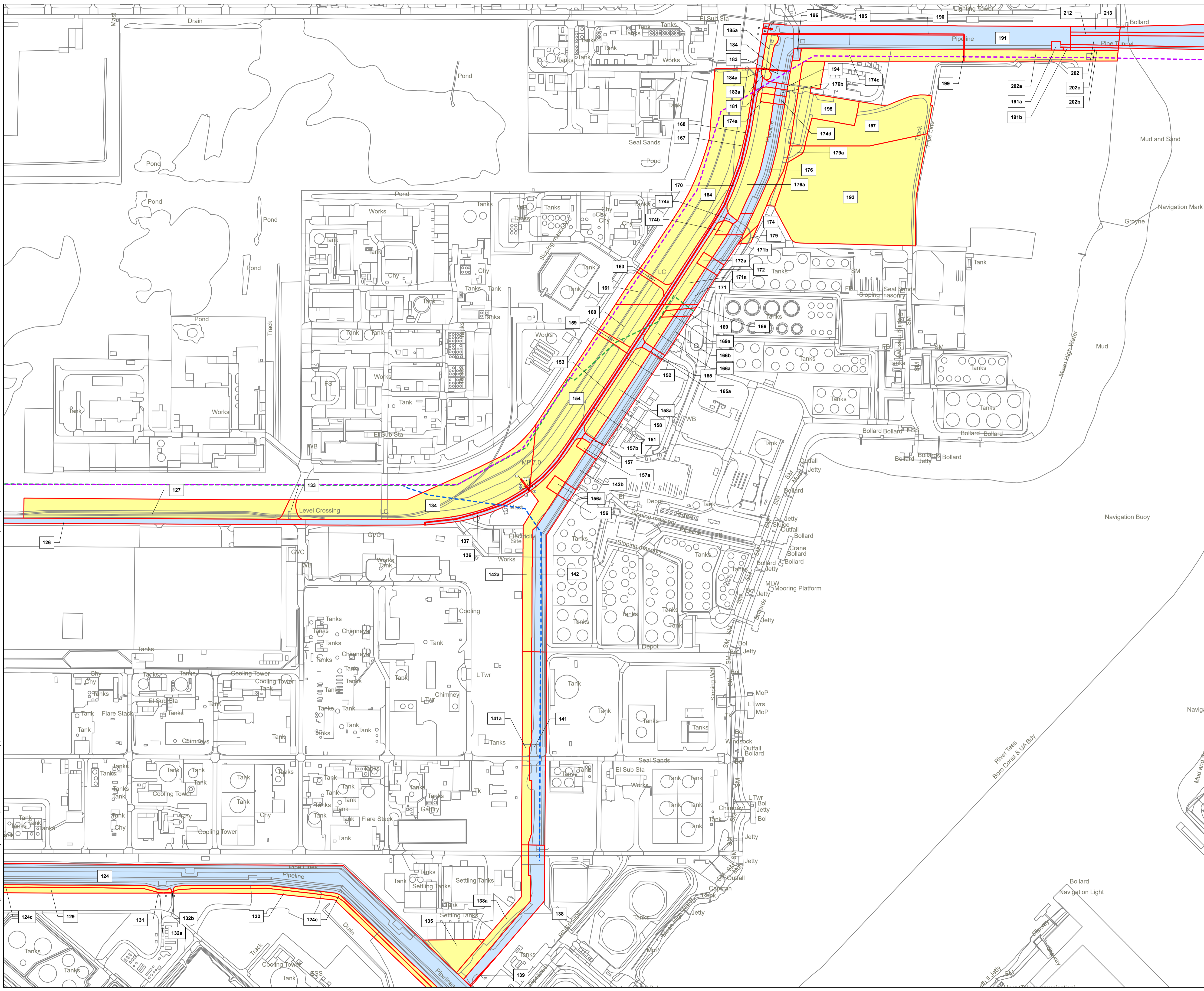
Designer: **Arden**
 Infrastructure and Regeneration

Project: **NET ZERO TEESIDE PROJECT**

Drawing Title: **PIPELINES AND INTERSECTING LAND PLOTS SHEET 1 OF 5**

Status: FOR INFORMATION		Revision: 000
Scale: 1:2,500 @ A1		Date: 07/06/2022
Spatial Reference System: British National Grid		
Drawn By: N.HENRY	Checked By: J.WITHINGTON	Approved By: L.HARTIGAN
Drawing reference: 052_ARDG_TCC_LP_Pipelines		
This document is not to be used in whole or in part other than for the intended purpose and project for which it was prepared and provided.		

Plot Date: 07 June 2022 09:44
 File Name: C:\Users\NHC\Arden Management Ltd\Projects - P16 - GIS & CAD Files (2\026_ARDG_TCC_CCC_LP_Pipelines.aprx)



- Key**
- Order Land - the area within which powers of compulsory acquisition and to take temporary possession can be exercised
 - Order Land - New Rights to be compulsorily acquired and in relation to which it is proposed to extinguish easements, servitudes and other private rights.
 - Order Land - Freehold to be compulsorily acquired and in relation to which it is proposed to extinguish easements, servitudes and other private rights.
 - Order Land - Temporary use of land and in relation to which it is proposed to extinguish easements, servitudes and other private rights.

- Pipelines**
- 36" CATS Pipeline
 - Navigator 6" C5 Pipeline
 - Sabic 6" C5 Pipeline

© Crown copyright and database rights 2020 Ordnance Survey 0100031673. You are permitted to use this data solely to enable you to respond to, or interact with, the organisation that provided you with the data. You are not permitted to copy, sub-licence, distribute or sell any of this data to third parties in any form.
 GB Background: Contains OS data © Crown Copyright and database right 2020 Contains data from OS Zoomstack

Client **Net Zero Teesside**

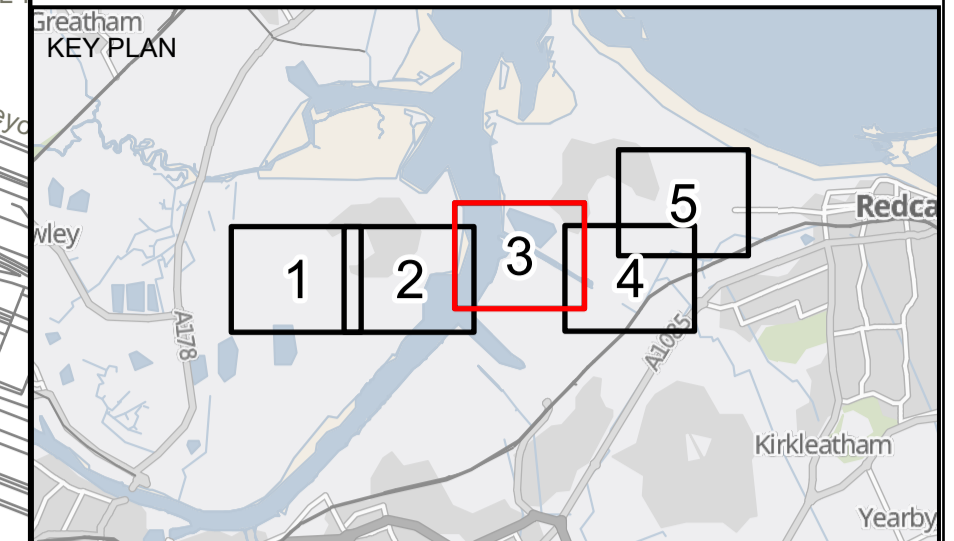
Clients **NZT Power Limited & NZNS Storage Limited**
 Designer **Arden**
 Infrastructure and regeneration

Project **NET ZERO TEESIDE PROJECT**

Drawing Title **PIPELINES AND INTERSECTING LAND PLOTS SHEET 2 OF 5**

Status FOR INFORMATION		Revision 000
Scale 1:2,500 @ A1		Date 07/06/2022
Spatial Reference System British National Grid		
Drawn By N.HENRY	Checked By J.WITHINGTON	Approved By L.HARTIGAN
Drawing reference 052_ARDG_TCC_LP_Pipelines		
<small>This document is not to be used in whole or in part other than for the intended purpose and project for which it was prepared and provided.</small>		

Plot Date: 07 June 2022 09:44
 File Name: C:\Users\NICH\Arden Management Ltd\Arden Management Ltd\Projects - P16 - GIS & CAD Files (2\026_ARDG_TCCC)\026_ARDG_TCCC_LP_026_ARDG_TCCC_CATS_LP_Pipelines.aprx



- Key**
- Order Land - the area within which powers of compulsory acquisition and to take temporary possession can be exercised
 - Order Land - New Rights to be compulsorily acquired and in relation to which it is proposed to extinguish easements, servitudes and other private rights.
 - Order Land - Freehold to be compulsorily acquired and in relation to which it is proposed to extinguish easements, servitudes and other private rights.
 - Order Land - Temporary use of land and in relation to which it is proposed to extinguish easements, servitudes and other private rights.
- Pipelines**
- 36" CATS Pipeline
 - Navigator 6" C5 Pipeline
 - Sabic 6" C5 Pipeline

© Crown copyright and database rights 2020 Ordnance Survey 0100031673. You are permitted to use this data solely to enable you to respond to, or interact with, the organisation that provided you with the data. You are not permitted to copy, sub-licence, distribute or sell any of this data to third parties in any form.
 GB Background: Contains OS data © Crown Copyright and database right 2020 Contains data from OS Zoomstack

Client: Net Zero Teesside

Clients: **NZT Power Limited & NZNS Storage Limited**

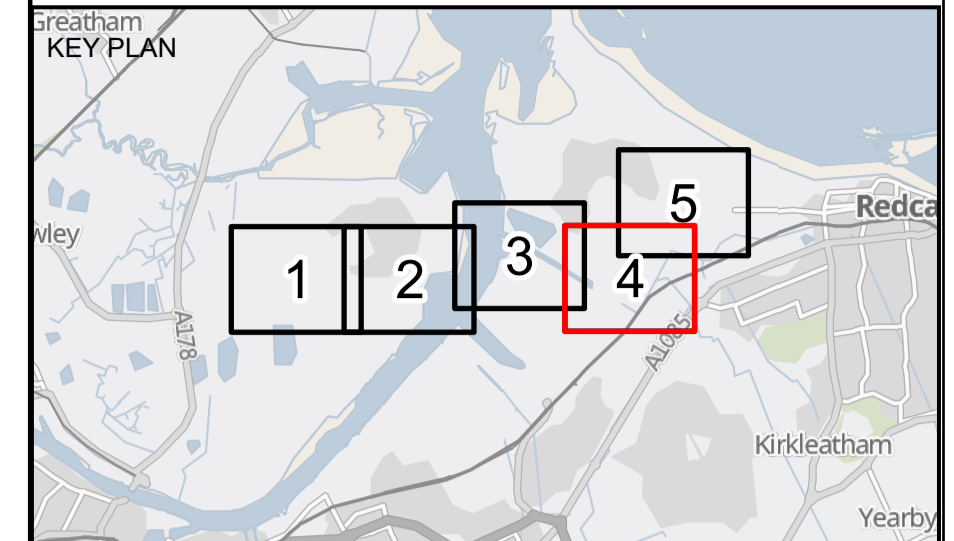
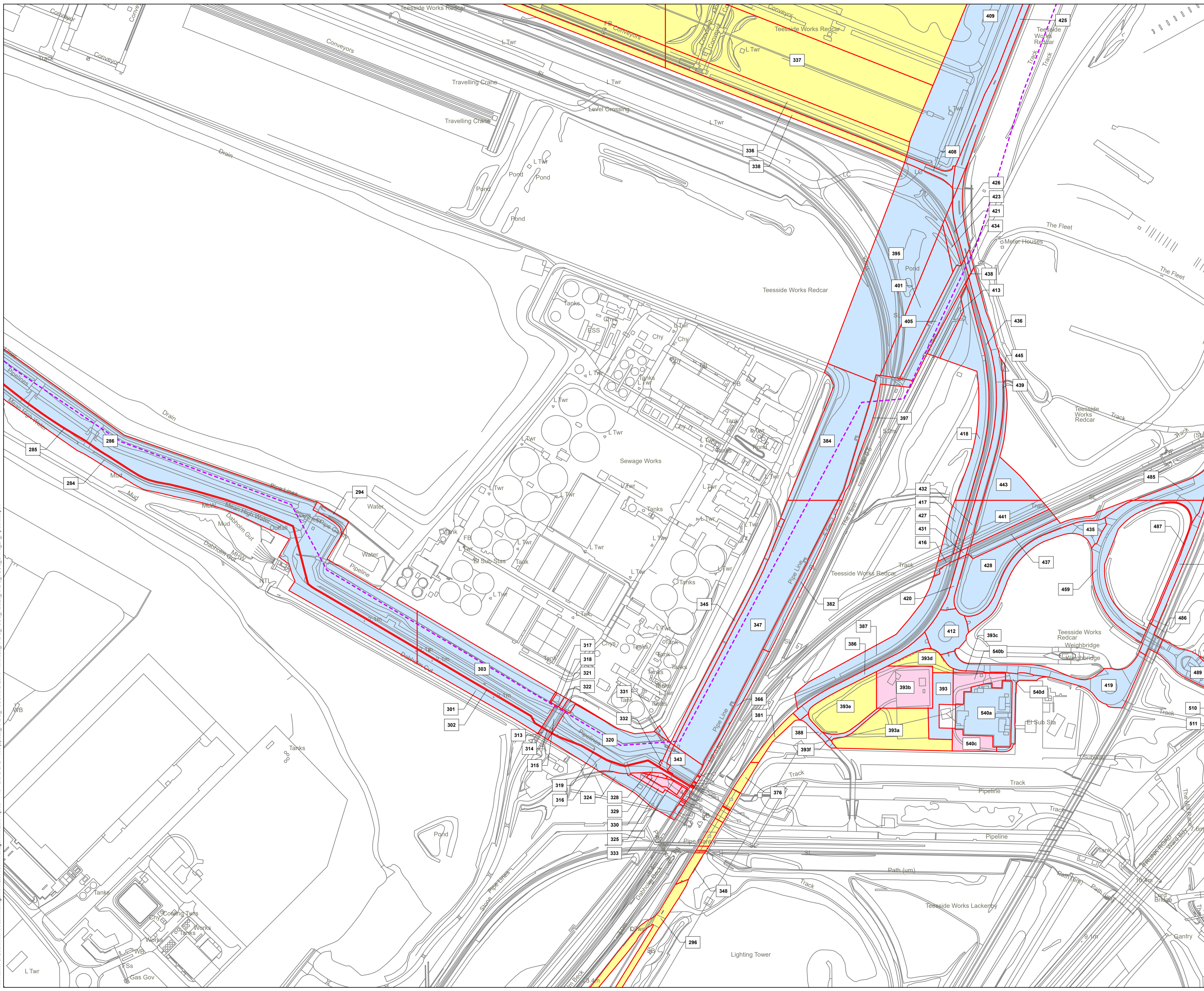
 N	Designer
-------	--------------

Project: **NET ZERO TEESSIDE PROJECT**

Drawing Title: **PIPELINES AND INTERSECTING LAND PLOTS SHEET 3 OF 5**

Status: FOR INFORMATION		Revision: 000
Scale: 1:2,500 @ A1		Date: 07/06/2022
Spatial Reference System: British National Grid		
Drawn By: N.HENRY	Checked By: J.WITHINGTON	Approved By: L.HARTIGAN
Drawing reference: 052_ARDG_TCC_LP_Pipelines		
This document is not to be used in whole or in part other than for the intended purpose and project for which it was prepared and provided.		

Plot Date: 07 June 2022 09:44
 File Name: C:\Users\NCH\Arden Management Ltd\Projects - P16 - GIS & CAD Files (2\026_ARDG_TCCC_Ardg_P1026_Ardg_TCCC_CATS_LP_Pipelines.aprx



- Key**
- Order Land - the area within which powers of compulsory acquisition and to take temporary possession can be exercised
 - Order Land - New Rights to be compulsorily acquired and in relation to which it is proposed to extinguish easements, servitudes and other private rights.
 - Order Land - Freehold to be compulsorily acquired and in relation to which it is proposed to extinguish easements, servitudes and other private rights.
 - Order Land - Temporary use of land and in relation to which it is proposed to extinguish easements, servitudes and other private rights.
- Pipelines**
- 36" CATS Pipeline
 - Navigator 6" C5 Pipeline
 - Sabic 6" C5 Pipeline

© Crown copyright and database rights 2020 Ordnance Survey 0100031673. You are permitted to use this data solely to enable you to respond to, or interact with, the organisation that provided you with the data. You are not permitted to copy, sub-licence, distribute or sell any of this data to third parties in any form.
 GB Background: Contains OS data © Crown Copyright and database right 2020 Contains data from OS Zoomstack

Client **Net Zero Teesside**

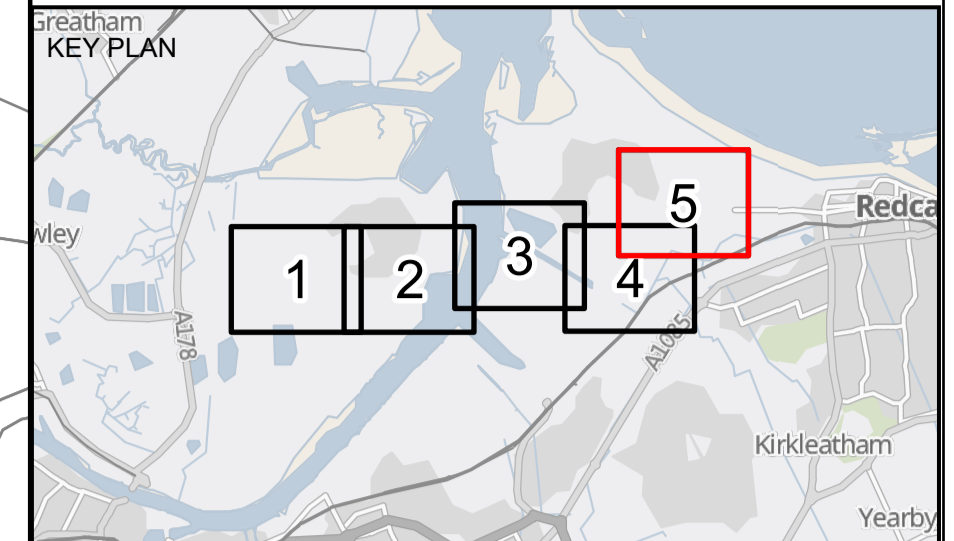
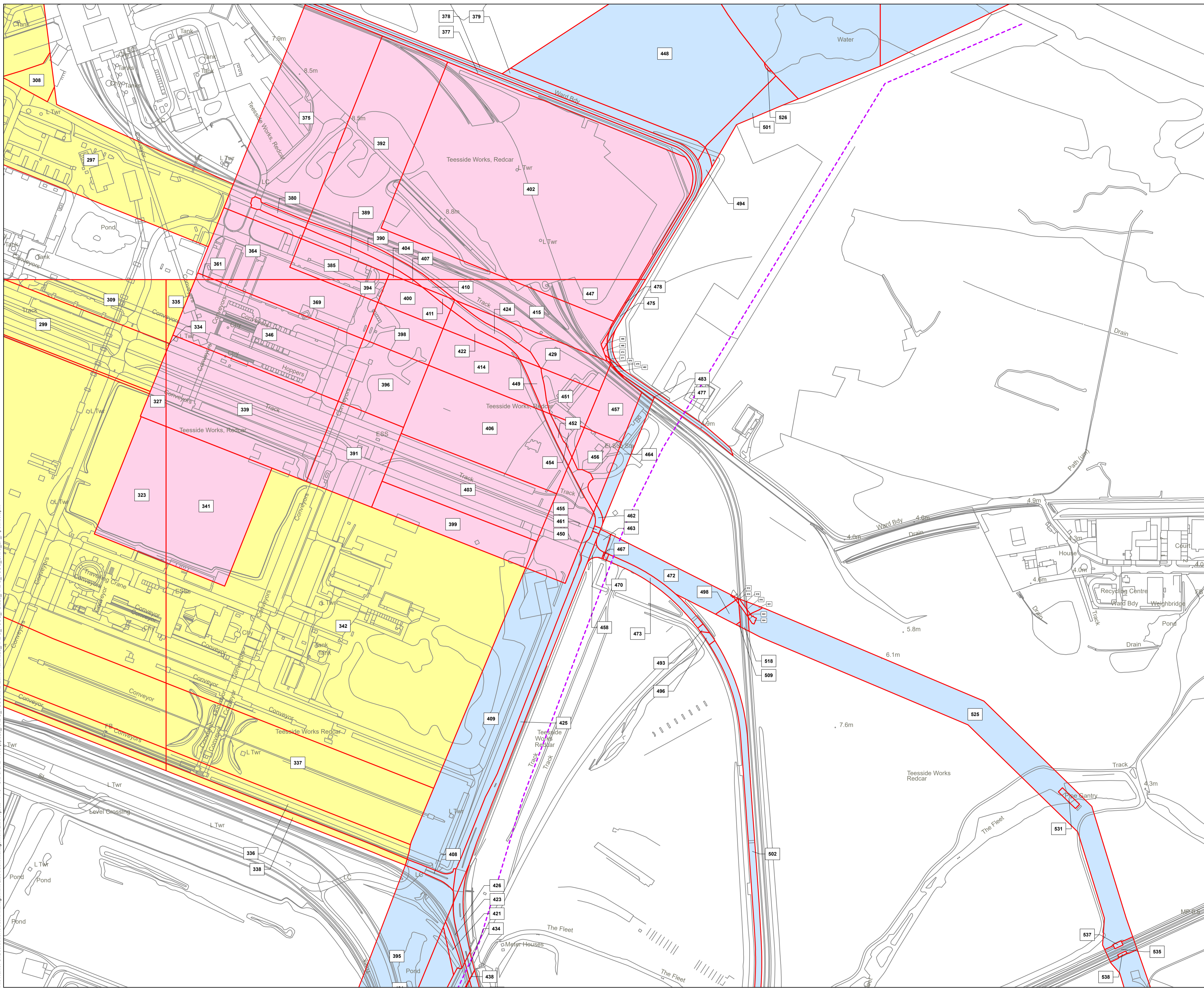
Clients **NZT Power Limited & NZNS Storage Limited**
 Designer **ardent**
 infrastructure and regeneration

Project **NET ZERO TEESIDE PROJECT**

Drawing Title **PIPELINES AND INTERSECTING LAND PLOTS SHEET 4 OF 5**

Status FOR INFORMATION		Revision 000
Scale 1:2,500 @ A1		Date 07/06/2022
Spatial Reference System British National Grid		
Drawn By N.HENRY	Checked By J.WITHINGTON	Approved By L.HARTIGAN
Drawing reference 052_ARDG_TCC_LP_Pipelines		
<small>This document is not to be used in whole or in part other than for the intended purpose and project for which it was prepared and provided.</small>		

Plot Date: 07 June 2022 09:44
 File Name: C:\Users\NCH\Arden Management Ltd\Arden Management Ltd\Projects - P16 - GIS & CAD Files (2\026_Ardg_TCC_CATS_LP_Pipelines.aprx)



- Key**
- Order Land - the area within which powers of compulsory acquisition and to take temporary possession can be exercised
 - Order Land - New Rights to be compulsorily acquired and in relation to which it is proposed to extinguish easements, servitudes and other private rights.
 - Order Land - Freehold to be compulsorily acquired and in relation to which it is proposed to extinguish easements, servitudes and other private rights.
 - Order Land - Temporary use of land and in relation to which it is proposed to extinguish easements, servitudes and other private rights.
- Pipelines**
- 36" CATS Pipeline
 - Navigator 6" C5 Pipeline
 - Sabic 6" C5 Pipeline

© Crown copyright and database rights 2020 Ordnance Survey 0100031673. You are permitted to use this data solely to enable you to respond to, or interact with, the organisation that provided you with the data. You are not permitted to copy, sub-licence, distribute or sell any of this data to third parties in any form.
 GB Background: Contains OS data © Crown Copyright and database right 2020 Contains data from OS Zoomstack

Client: **Net Zero Teesside**

Clients: **NZT Power Limited & NZNS Storage Limited**
 Designer: **ardent**
 infrastructure and regeneration

Project: **NET ZERO TEESIDE PROJECT**

Drawing Title: **PIPELINES AND INTERSECTING LAND PLOTS SHEET 5 OF 5**

Status: FOR INFORMATION		Revision: 000
Scale: 1:2,500 @ A1		Date: 07/06/2022
Spatial Reference System: British National Grid		
Drawn By: N.HENRYS	Checked By: J.WITHINGTON	Approved By: L.HARTIGAN
Drawing reference: 052_Ardg_TCC_LP_Pipelines		
This document is not to be used in whole or in part other than for the intended purpose and project for which it was prepared and provided.		